
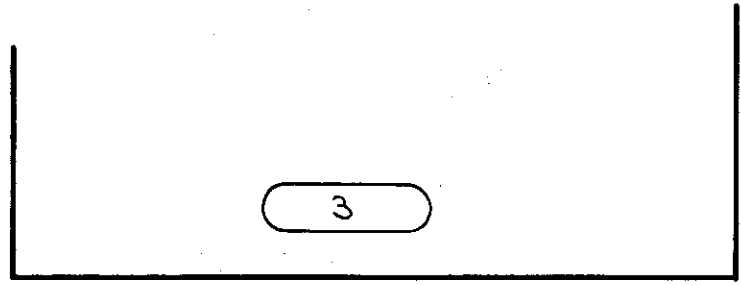
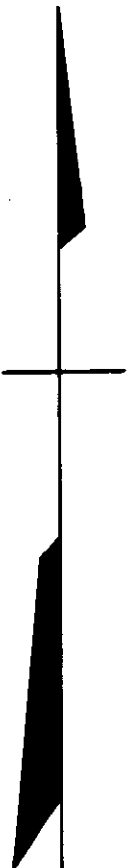


REVISIONS

LOTS 80 TO 82 CONS'D. PER APP. 528 C. SH. 2648
 LOTS 20, 63 & 68 PER DEED, C.S.H. 87-292



WESTWOOD

AVE.

ST.

1701	1703	1705	1707	1709	1711	1713	1715	1717	1719	1721	1723	1725	1727
13'-4"	13'-4"	13'-4"	13'-4"	13'-4"	13'-4"	13'-4"	13'-4"	13'-4"	13'-4"	13'-4"	13'-4"	13'-4"	15'-
15'	14'	14'	14'	14'	14'	14'	14'	14'	14'	14'	14'	14'	15'
68	67	66	65	64	63	62	61	60	59	58	57	56	55
1810	1808	1806	1804	1802	1800								

1700	1702	1704	1706	1708	1710	1712	1714	1716	1718	1720	1722	1724	1726	1728	1730	1732	1734	1736	1738	1740
13'	13'	13'	13'	13'	13'	13'	13'	13'	13'	13'	13'	13'	13'	13'	13'	13'	13'	13'	13'	13'
75	74	73	72	71	70	69	68	67	66	65	64	63	62	61	60	59	58	57	56	55

AVE.

McKEAN

1701	1703	1705	1707	1709	1711	1713	1715	1717	1719	1721	1723	1725	1727	1729	1731	1733	1735	1737	1739	1741	1743
12'-5"	12'-5"	12'-5"	12'-5"	12'-5"	12'-5"	12'-5"	12'-5"	12'-5"	12'-5"	12'-5"	12'-5"	12'-5"	12'-5"	12'-5"	12'-5"	12'-5"	12'-5"	12'-5"	12'-5"	12'-5"	12'-4"
78	77	76	75	74	73	72	71	70	69	68	67	66	65	64	63	62	61	60	59	58	57


1700	1702	1704	1706	1708	1710	1712	1714	1716	1718	1720	1722	1724	1726	1728	1730	1732	1734	1736		
15'	14'-4"	14'-4"	14'-4"	14'-4"	14'-4"	14'-4"	14'-4"	14'-4"	14'-4"	14'-4"	14'-4"	14'-4"	14'-4"	14'-4"	14'-4"	14'-4"	14'-4"	15'		
25	24	23	22	21	20	19	18	17	16	15	14	13	12	11	10	9	8	7	6	5

AVE.

N. FULTON



AVE.

N. FULTON



PRESBURY

ST.



TRACED BY G. Moorehead
 LETTERED BY W.M. Lee
 CHECKED BY _____

NOTICE
 THIS IS A REAL PROPERTY PLAT AS PROVIDED FOR UNDER ARTICLE 76(a) OF THE CITY CHARTER. IT IS COMPILED FROM TITLE AND OTHER SOURCES AND IS NOT AN AUTHENTIC SURVEY.

CITY OF BALTIMORE
 DEPARTMENT OF PUBLIC WORKS
 BUREAU OF SURVEYS
 PROPERTY LOCATION DIVISION
 WARD 15 SECTION 15
 BLOCK 8
 SCALE 1" = 50'-0" DATE Nov. 1929